PROFILE NO. 3D COPY NO.
T.H. 100 VICINITY OF 21st AVENUE
36th STREET WEST TO 25 1/2 STREET WEST

Proposed ____ Scale: Hor. 1" = 100 Feet
Existing ____ Vert. 1" = 10 Feet

Prepared 03/01/2012

This as-planned and as-built profile is accurate to the best of my knowledge

STAFF APPROVAL
DATE ____
BY ____

S.P. 2124-33 T.H. 100 A.I. 15115
S.P. ____ T.H. ____ A.I. ____
S.P. ____ T.H. ____ A.I. ____ For

DGN# F:\Projects\MN\RS\100\2134\SSP\Profile\ps2134S3.pf3.dgn
DATE: 12-20-2012

TH7 NW RAMP

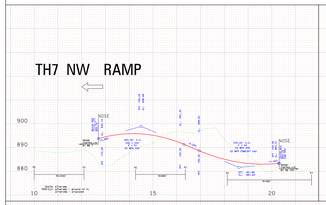

TH7 SW RAMP

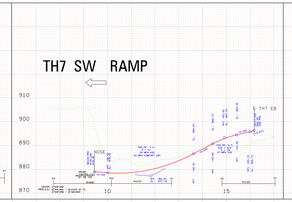

TH7 SW RAMP FREE RT TURN

EB TH7 TO SB TH100

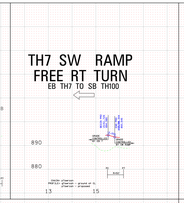

TH7 SW LOOP

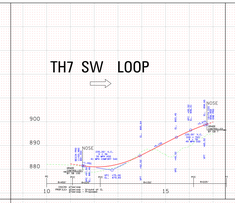

WEST FR. ROAD

SOUTH OF MINNETONKA

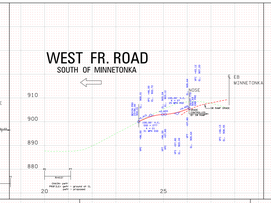

WEST FR. ROAD GROVES ENT.



WEST FR. ROAD TERRACE APTS. ENT.

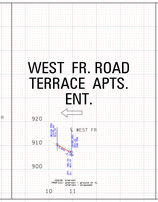

SLIP RAMP

UTICA AVE. TO SB TH100

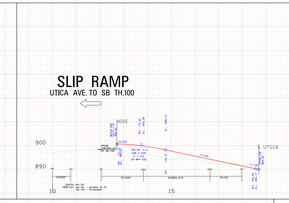

ALLEY

BETWEEN 26th & 28th ST.W

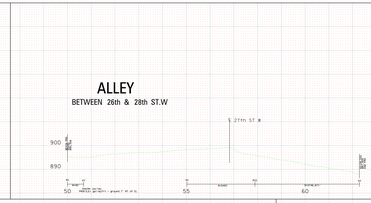

WB TH.7

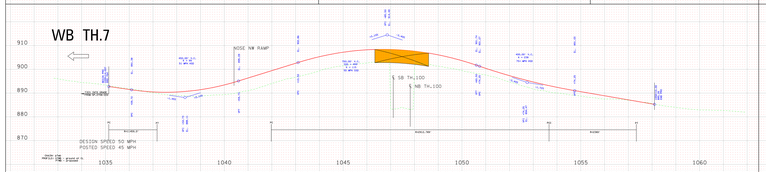

TH7 SE LOOP

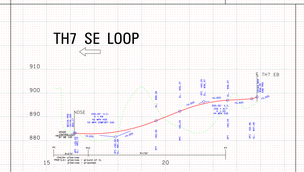

TH7 SE LOOP FREE RT TURN

EB TH7 TO NB TH100



WB CSAH 5 MINNETONKA BLVD.

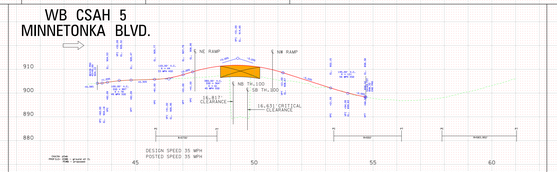

CSAH 5 SW RAMP

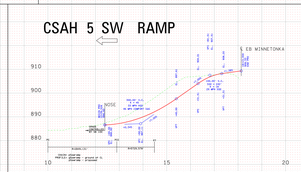

CSAH 5 NW RAMP

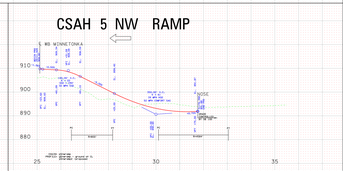

EB TH.7

TH7 SE RAMP

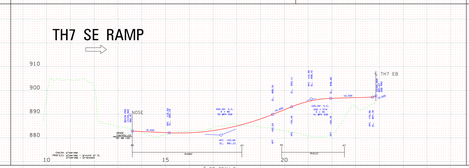

EB CSAH 5 MINNETONKA BLVD.



CSAH 5 SE RAMP

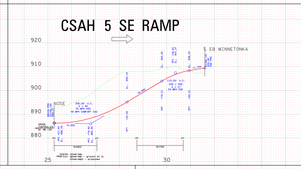

CSAH 5 NE RAMP

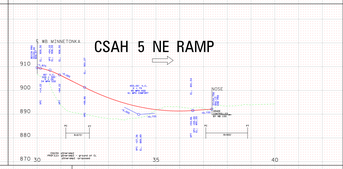

SB TH.100

TOLEDO AVE.

SOUTH OF MINNETONKA



TOLEDO AVE.

NORTH OF MINNETONKA

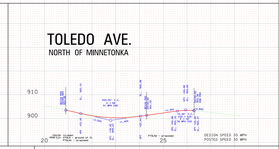

NB TH.100

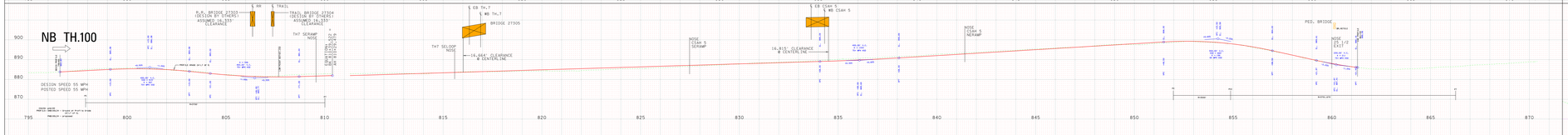

TRAIL

SOUTH OF MINNETONKA



UTICA AVE.
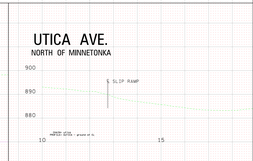
NORTH OF MINNETONKA